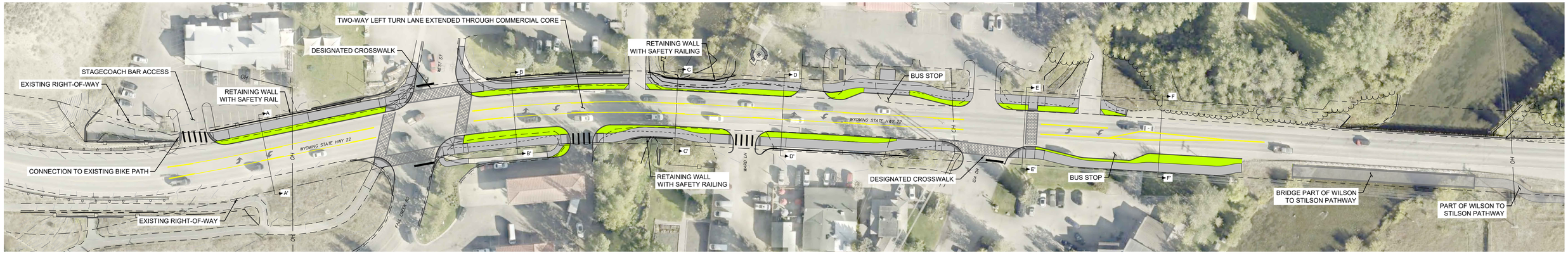
TWO-WAY LEFT TURN LANE EXTENDED THROUGH COMMERCIAL CORE
DESIGNATED CROSSWALK
RETAINING WALL WITH SAFETY RAILING
STAGECOACH BAR ACCESS
EXISTING RIGHT-OF-WAY
RETAINING WALL WITH SAFETY RAIL
BUS STOP
WEST ST
WYOMING STATE HWY 22
CONNECTION TO EXISTING BIKE PATH
RETAINING WALL WITH SAFETY RAILING
DESIGNATED CROSSWALK
BUS STOP
BRIDGE PART OF WILSON TO STILSON PATHWAY
PART OF WILSON TO STILSON PATHWAY
EXISTING RIGHT-OF-WAY
FALL RIVER RD
US 191
A
A'
B
B'
C
C'
D
D'
E
E'
F
F'

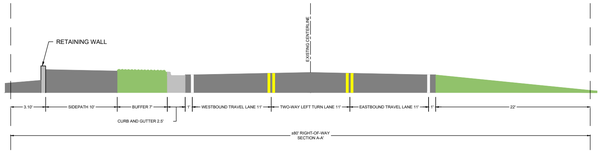
RETAINING WALL
EXISTING CENTERLINE
3.10'
SIDEPATH 10'
BUFFER 7'
WESTBOUND TRAVEL LANE 11'
TWO-WAY LEFT TURN LANE 11'
EASTBOUND TRAVEL LANE 11'
22'
CURB AND GUTTER 2.5'
x80' RIGHT-OF-WAY
SECTION A-A'

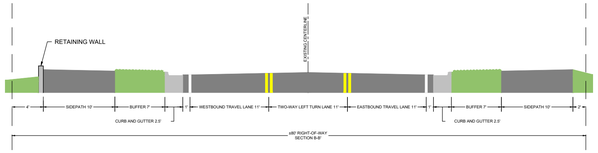
RETAINING WALL
EXISTING CENTERLINE
4'
SIDEPATH 10'
BUFFER 7'
WESTBOUND TRAVEL LANE 11'
TWO-WAY LEFT TURN LANE 11'
EASTBOUND TRAVEL LANE 11'
BUFFER 7'
SIDEPATH 10'
CURB AND GUTTER 2.5'
x80' RIGHT-OF-WAY
SECTION B-B'

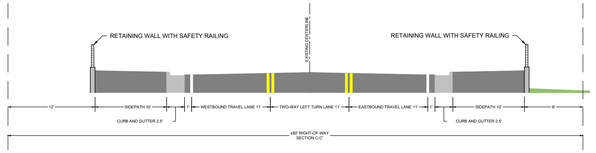
RETAINING WALL WITH SAFETY RAILING
RETAINING WALL WITH SAFETY RAILING
EXISTING CENTERLINE
12'
SIDEPATH 10'
WESTBOUND TRAVEL LANE 11'
TWO-WAY LEFT TURN LANE 11'
EASTBOUND TRAVEL LANE 11'
SIDEPATH 10'
CURB AND GUTTER 2.5'
x80' RIGHT-OF-WAY
SECTION C-C'

12' (FOG STRIPE TO FACE OF CURB)
RETAINING WALL
EXISTING CENTERLINE
2'
SIDEPATH 10'
BUS STOP 10'
WESTBOUND TRAVEL LANE 11'
TWO-WAY LEFT TURN LANE 11'
EASTBOUND TRAVEL LANE 11'
BUFFER 7.0'
SIDEPATH 10'
2'
CURB AND GUTTER 2.5'
x80' RIGHT-OF-WAY
SECTION D-D'

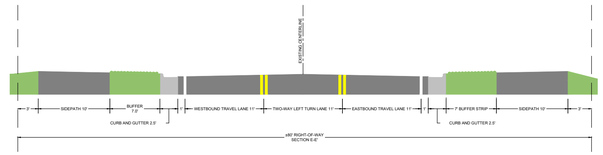
EXISTING CENTERLINE
2'
SIDEPATH 10'
BUFFER 7.0'
WESTBOUND TRAVEL LANE 11'
TWO-WAY LEFT TURN LANE 11'
EASTBOUND TRAVEL LANE 11'
7' BUFFER STRIP
SIDEPATH 10'
2'
CURB AND GUTTER 2.5'
x80' RIGHT-OF-WAY
SECTION E-E'

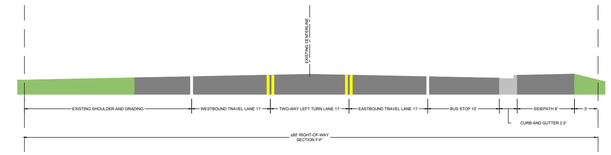
EXISTING CENTERLINE
EXISTING SHOULDER AND GRADING
WESTBOUND TRAVEL LANE 11'
TWO-WAY LEFT TURN LANE 11'
EASTBOUND TRAVEL LANE 11'
BUS STOP 10'
SIDEPATH 8'
2'
CURB AND GUTTER 2.5'
x80' RIGHT-OF-WAY
SECTION F-F'